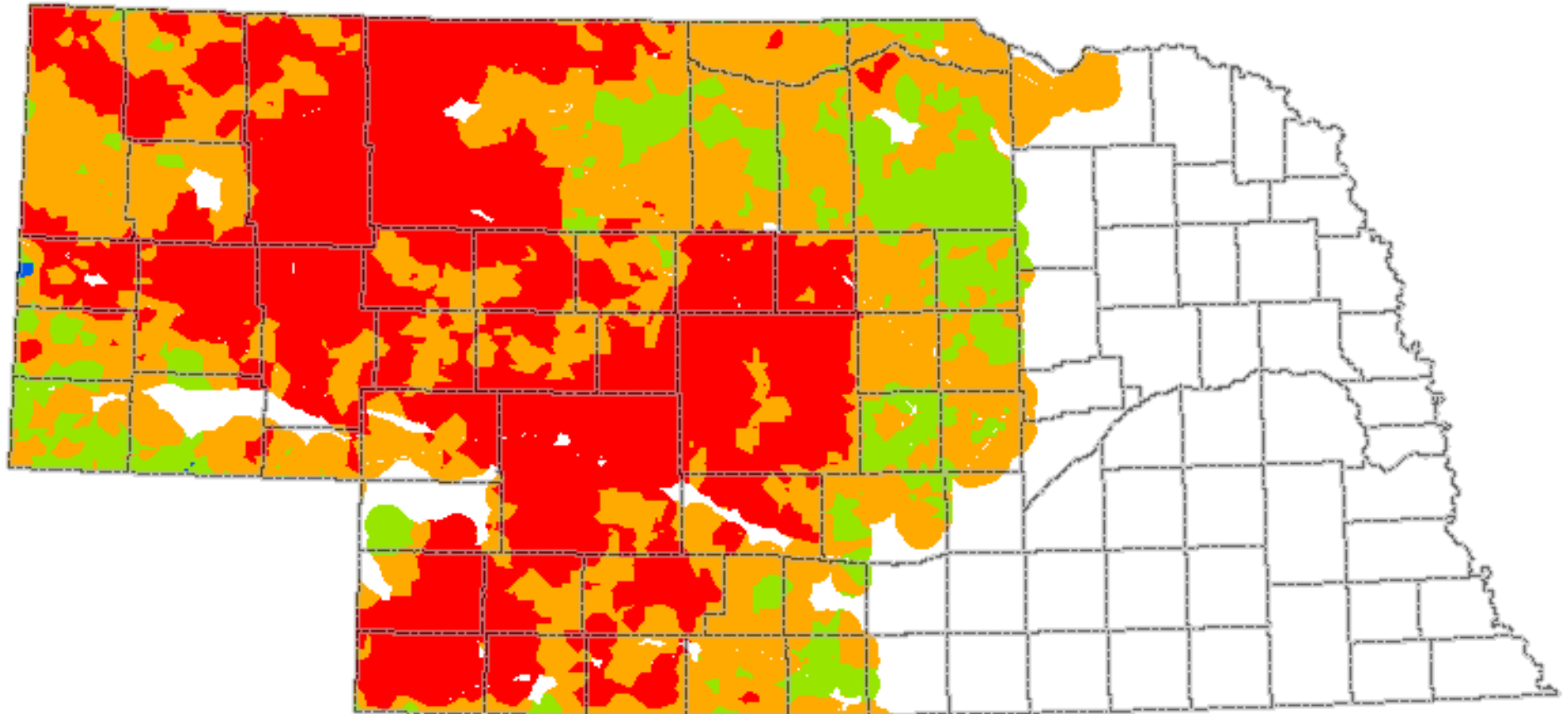




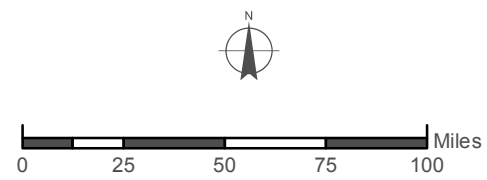


# 2010 Rangeland Grasshopper Hazard - Nebraska



**Grasshoppers per sq. yard**  
Based on 2009 Adult Survey

	0 - <3	0.013 Million Acres
	3 - <8	3.97 Million Acres
	8 - <15	14.03 Million Acres
	15+	14.38 Million Acres



Data Source: The data summarized in this map were furnished by the respective state, county, university, and/or federal agency using a variety of survey methods and analytical techniques. This map was prepared by USDA APHIS PPQ in cooperation with CPHST.